














LEGEND

GPSWpts-2022-07-06-all_wpts

-  ODUMASE ZONE
-  DAFFOUR ZONE
-  EAST NSUASE ZONE
-  ADDAI AMANKWAH ZONE
-  KWAME AWUAH ZONE
-  BEPOSO EXTENSION
-  BEPOSO NEW TOWN ZONE
-  BEPOSO ZONE
-  WAWASE (WARD 1,2&3) ZONE
-  AHENBRONUM ZONE
-  WEST NSUASE ZONE
-  PRIMARY ROADS
-  SECONDARY ROADS [117]

SCALE :1: 10000

MAP AUTHER : PHYSICAL PLANNING DEPARTMENT
AHAFO ANO MUNICIPAL ASSEMBLY
TEPA ZONAL COUNCEIL
WGS 84/UTM ZONE 30N

STREET NAMING AND PROPERTY ADDRESSING DATABASE - TEPA ZONAL COUNCIL AHAFO ANO NORTH MUNICIPAL ASSEMBLY

