


586000

587000

588000



774000

774000

773000

773000

772000









772000

586000

587000

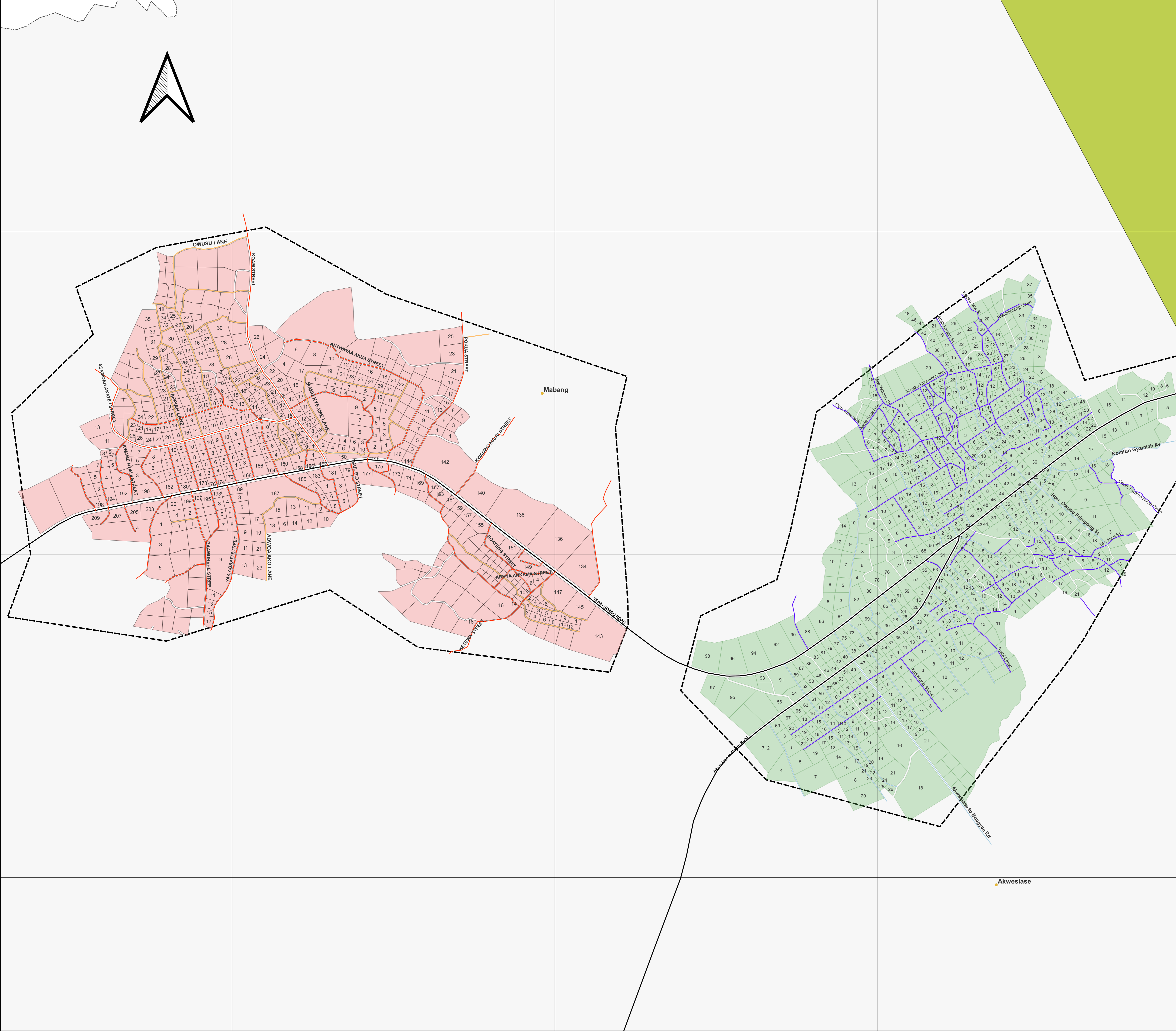
588000

LEGEND

-  Mabang_digitised Pacerl Main
-  MABANG SECONDARY ROADS [38]
-  PRIMARY ROADS
-  SETTLEMENTS
-  Akwasiase_Secondary StreetLine digitised [35]
-  MABANG BOUNDARY LINE
-  Akwasiase_digitised Parcel
-  Akwasiase Bundry Line

SCALE :1: 10000

MAP AUTHER : PHYSICAL PLANNING DEPARTMENT
 AHAFO ANO MUNICIPAL ASSEMBLY
 KWASU ABU ZONAL COUNCIL
 WGS 84/UTM ZONE 30N



STREET NAMING AND PROPERTY ADDRESSING DATABASE - KWASU ABU ZONAL COUNCIL- AKWASIASE & MABANG AHAFO ANO NORTH MUNICIPAL ASSEMBLY